



CITY OF HIMAMAYLAN
Office of the Sangguniang Panlungsod

EXCERPT FROM THE MINUTES OF THE 133rd REGULAR SESSION OF THE 9th SANGGUNIANG PANLUNGSOD OF HIMAMAYLAN HELD AT THE SP SESSION HALL, CITY HALL, CITY OF HIMAMAYLAN, NEGROS OCCIDENTAL ON JANUARY 16, 2025

PRESENT: Hon. Justin Dominic S. Gatuslao _____ Vice Mayor/Presiding Officer
Hon. Janet T. Villafranca _____ SP Member
Hon. Teresita A. Gamposilao _____ SP Member
Hon. Pablo M. Libo-on _____ SP Member
Hon. Marie Antoinette R. Limsiaco _____ SP Member
Hon. Aly B. Tongson, Jr. _____ SP Member
Hon. Michael Bern C. Javelosa _____ SP Member
Hon. Ricky T. Genova _____ SP Member
Hon. Kerwin L. Tongson _____ SP Member/ABC President

ABSENT: Hon. Johny T. Ades _____ SP Member
Hon. Richard N. Genada _____ SP Member
Hon. Samuel R. Belarga _____ SP Member
Hon. Jedalyn Kaye N. Pampliega _____ SP Member/PPSK President

CITY ORDINANCE NO. 2025-001

AN ORDINANCE AMENDING SECTION 1 OF CITY ORDINANCE NO. 2024-005, ENTITLED "NAMING THE UNNAMED STREETS AND ROADS OF VARIOUS BARANGAYS IN THE CITY OF HIMAMAYLAN"

Authors: Hon. Justin Dominic S. Gatuslao, Hon. Janet T. Villafranca

Sponsors: Hon. Michael Bern C. Javelosa, Hon. Johny T. Ades, Hon. Pablo M. Libo-on and Hon. Marie Antoinette R. Limsiaco, Hon. Jedalyn Kaye N. Pampliega

Be it Ordained by the Sangguniang Panlungsod of Himamaylan, in session assembled that:

SECTION 1. The road sections of various barangays are hereby named as follows:

No.	ROAD SECTION	BARANGAY	ASSIGNED NAME	RATIONALE
1	National Highway to Sitio Buhi-an	Barangay To-oy	Buhi-an Road	Name of Sitio Buhi-an (terminus)
2	National Highway to Sitio Ilahud	Barangay To-oy	Ilahud Road	Name of Sitio Ilahud (terminus)

3	National Highway to Purok Gumamela	Barangay To-oy	Alfredo Saril, Sr. Road	Former Punong Barangay
4	National Highway to So. Dubdub	Barangay Libacao	Elpidio Vasquez Road	Former Municipal Councilor whose family owns property in the area
5	National Highway to Libacao Proper	Barangay Libacao	Felicisimo Limsiaco Road	Former Municipal Councilor whose family owns property in the area
6	National Highway to San Jose Valing	Barangay Libacao	Florinda Alunan Road	Philanthropist and landowner in the area
7	Purok 6	Barangay Cabanbanan	Rufino Gerenca Street	Most of the land in the area belongs to the Gerenca family
8	Sitio Balangga-an	Barangay Cabanbanan	Andres Castro Street	Most of the land in the area belongs to the Castro family
9	Hda. Ruiz	Barangay Cabanbanan	Demetrio Ruiz Street	Named after the owner of Had. Ruiz
10	Sitio Bakyas	Barangay Cabanbanan	Virgilio Lorenton Street	Most of the land in the area belongs to the Lorenton family
11	Purok 2	Barangay Nabalian	Sto. Rosario Street	Name of Hacienda (terminus)
12	Purok 4	Barangay Nabalian	Happy Village Road	Most of the residents in the area express a happy disposition
13	Purok 7	Barangay Nabalian	Ramon Gatanela Street	Named after Sir Ramon Gatanela, former principal
14	Purok 1	Barangay Sara-et	Ilak Street	Coastal village where these species of fish is found
15	Purok 1	Barangay Sara-et	Bulaw Street	
16	Purok 1	Barangay Sara-et	Gumaa Street	
17	Purok 2	Barangay Sara-et	Lagaw Street	
18	Carabalan Proper to So. Casipungan	Barangay Carabalan	Cadisnon Street	Species of banana that thrive in the area
19	Carabalan Proper to Overflow	Barangay Carabalan	Lakatan Street	
20	Carabalan Proper to Florete	Barangay Carabalan	Balangan Street	
21	Nanding Gatuslao Road to Elementary School and High School	Barangay Carabalan	Capitan del Barrio Street	Street where most of the former Barangay Councilors and their families reside
22	Mambagaton Proper	Barangay Mambagaton	Pacol Lizares Road	
23	Mambagaton Proper-Carabalan Road	Barangay Mambagaton	Bajay Road	
24	Mambagaton Proper-So. Lanete	Barangay Mambagaton	Perpetua Yulo Villafranca Road	Philanthropist and landowner in the area
25	Mambagaton Proper-So. Bato	Barangay Mambagaton	Bato Road	Large stones exist in the area

SECTION 2. The Office of the City Engineer is hereby directed to install the street/road names signages according to the names approved in this Ordinance within thirty (30) days after the approval of this Ordinance.

SECTION 3. The Office of the City Planning and Development shall update all relevant maps and databases to reflect the newly assigned street/road names.

SECTION 4. Effectivity. This Ordinance shall take effect fifteen (15) days after its publication in a newspaper of general circulation.

ENACTED.

FAVOR:	Hon. Janet T. Villafranca	Hon. Teresita A. Gamposilao
	Hon. Pablo M. Libo-on	Hon. Marie Antoinette R. Limsiaco
	Hon. Aly B. Tongson, Jr.	Hon. Michael Bern C. Javelosa
	Hon. Ricky T. Genova	Hon. Kewin L. Tongson


NOT FAVOR: N O N E

CERTIFICATION


I hereby certify to the correctness of the foregoing ordinance.

JULIE ANNE V. ANTONIO, J.D.
Secretary to the Sangguniang Panlungsod

Attested by:


HON. JUSTIN DOMINIC S. GATUSLAO
Vice Mayor/Presiding Officer

APPROVED:




HON. ROGELIO RAYMUND I. TONGSON, JR.
City Mayor



CITY OF HIMAMAYLAN
OFFICE OF THE SANGGUNIANG PANLUNGSOD

ROUTING AND TRANSMITTAL SLIP

SUBJECT: CITY ORDINANCE NO. 2025-001
AN ORDINANCE AMENDING SECTION 1 OF CITY ORDINANCE NO. 2024-005, ENTITLED "NAMING THE UNNAMED STREETS AND ROADS OF VARIOUS BARANGAYS IN THE CITY OF HIMAMAYLAN"

No.	Office/Department/Name	No. of Copies	Date & Time Received	Receiver's Full Name & Signature
1	<u>Office of the City Mayor</u>	1	26 FEB 2025 9:10 AM	 Cindy Tolosa
2	<u>Office of the Vice Mayor</u>	1	FEB 26 2025 9:52 AM	 GIAN EVANGELISTA
3	<u>Barangay To-oy</u>	1	FEB 26 2025 9:58 AM	}
4	<u>Barangay Libacao</u>	1	FEB 26 2025 9:58 AM	
5	<u>Barangay Cabanbanan</u>	1	FEB 26 2025 9:58 AM	
6	<u>Barangay Nabali-an</u>	1	FEB 26 2025 9:58 AM	
7	<u>Barangay Sara-et</u>	1	FEB 26 2025 9:58 AM	
8	<u>Barangay Carabalan</u>	1	FEB 26 2025 9:58 AM	
9	<u>Barangay Mambagaton</u>	1	FEB 26 2025 9:58 AM	

Routed By:


MARY GRACE B. TONGSON
LLSE I, OSP-Records Section